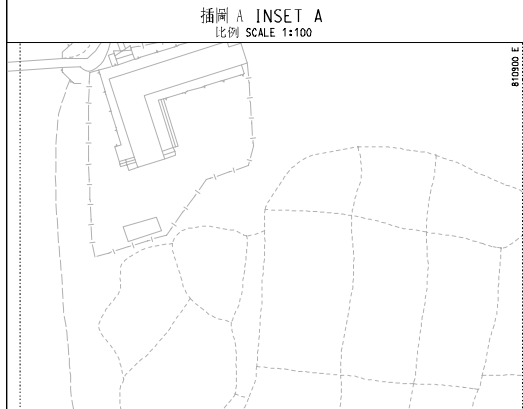


插圖 A INSET A
比例 SCALE 1:100



參照插圖 B
SEE INSET B

擬建L22號公路
PROPOSED ROAD L22

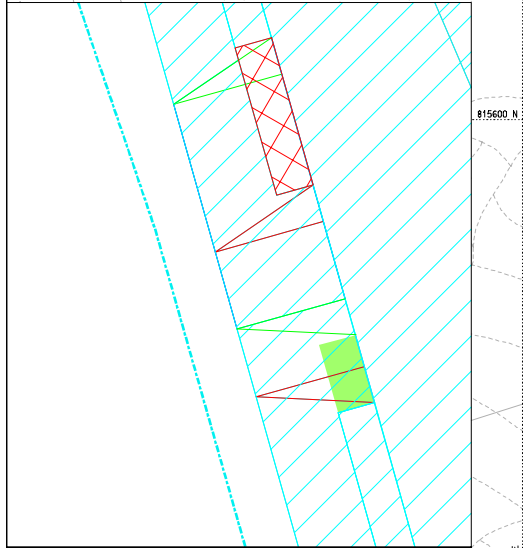
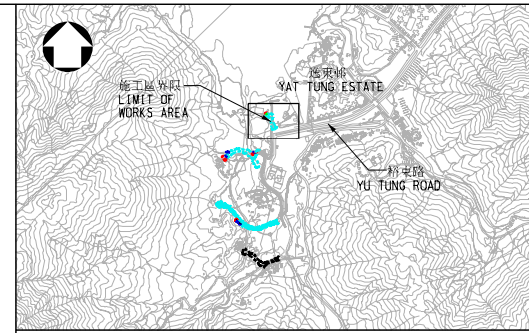


插圖 B INSET B
比例 SCALE 1:100



位置圖 LOCATION PLAN
比例 SCALE 1:5000

- 註釋 NOTES:
- 除另有指明外,所有量度以米為單位。
ALL DIMENSIONS ARE IN METRES UNLESS OTHERWISE SPECIFIED.
 - 所有水平均以米為單位,並在香港主水平基準上。
ALL LEVELS ARE IN METRES ABOVE HONG KONG PRINCIPAL DATUM.
 - 如有需要,施工區內部分現有地面、行人道、地面行人路及高架行人路或會分階段暫時封閉。
SECTIONS OF THE EXISTING AT-GRADE CARRIAGEWAYS, AT-GRADE FOOTPATHS AND ELEVATED FOOTPATHS WITHIN THE LIMIT OF WORKS AREA MAY BE TEMPORARILY CLOSED IN PHASES AS AND WHEN REQUIRED.
 - 圖例載於圖則第RD/GZ121A號。
LEGEND IS SHOWN ON PLAN NO. RD/GZ121A.

擬建的新東路、松滿路、L29號公路、L30號公路及石門川道道路工程 (將在另一工程項目進行) (只供示意用途)
PROPOSED ROAD WORKS AT YU TUNG ROAD, CHUNG MUN ROAD, ROAD L29, ROAD L30 AND SHEK MUN KAP ROAD (TO BE CARRIED OUT UNDER SEPARATE PROJECT) (FOR INDICATIVE PURPOSE ONLY)

工程名稱 PROJECT TITLE
工務計劃項目第7786CL號
東涌新市鎮擴展
(L22號公路、L24號公路、L25號公路、L26號公路及L28號公路道路工程)
PWP ITEM NO. 7786CL
TUNG CHUNG NEW TOWN EXTENSION
(ROAD WORKS AT ROAD L22, ROAD L24, ROAD L25, ROAD L26 AND ROAD L28)

圖則名稱 PLAN TITLE
根據《道路(工程、使用及補償)條例》(第370章)訂在憲報公布之修訂圖則
AMENDMENT PLAN FOR GAZETTING UNDER ROADS (WORKS, USE AND COMPENSATION) ORDINANCE (CHAPTER 370)

圖則編號 PLAN NO. RD/GZ122A
圖則比例 SCALE 1:500a1

版權所有 COPYRIGHT RESERVED
可持續發展辦事處
SUSTAINABLE LANTAU OFFICE

